




# **My Landform Dictionary**

**By:** \_\_\_\_\_



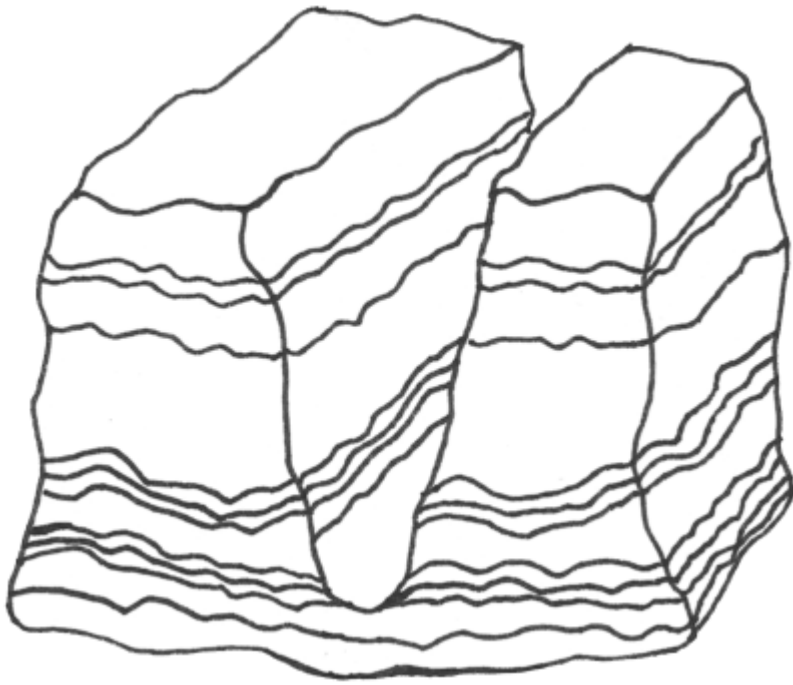
## **Archipelago**

**A large group or chain of islands.**



## **Beach**

**An area of sand or pebbles along the shore.**




## **Canyon**

**A deep valley with steep sides, often with a stream running through it.**



## **Cave**

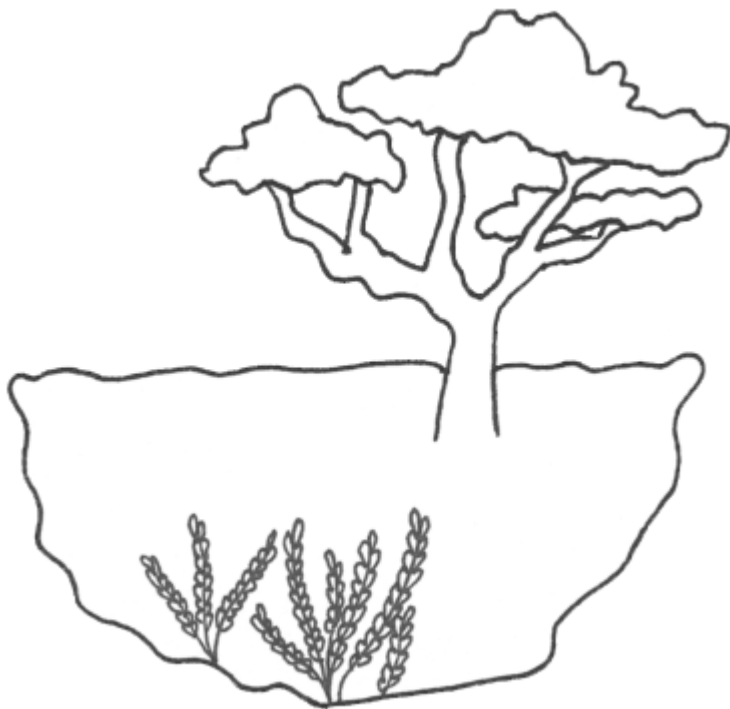
**An opening in the earth, typically in a hill or mountain.**



## **Glacier**


**A large mass of ice, formed from falling snow, and descending slowly down a mountain.**

---




## **Grassland**

**Land with grass growing on it, such as a pasture or field.**




## **Hills**

**A mound  
of earth  
smaller than  
a mountain.**



## **Island**

**An area  
of land  
completely  
surrounded  
by water.**



## **Lake**

**A larger  
body of water  
surrounded  
by land.**

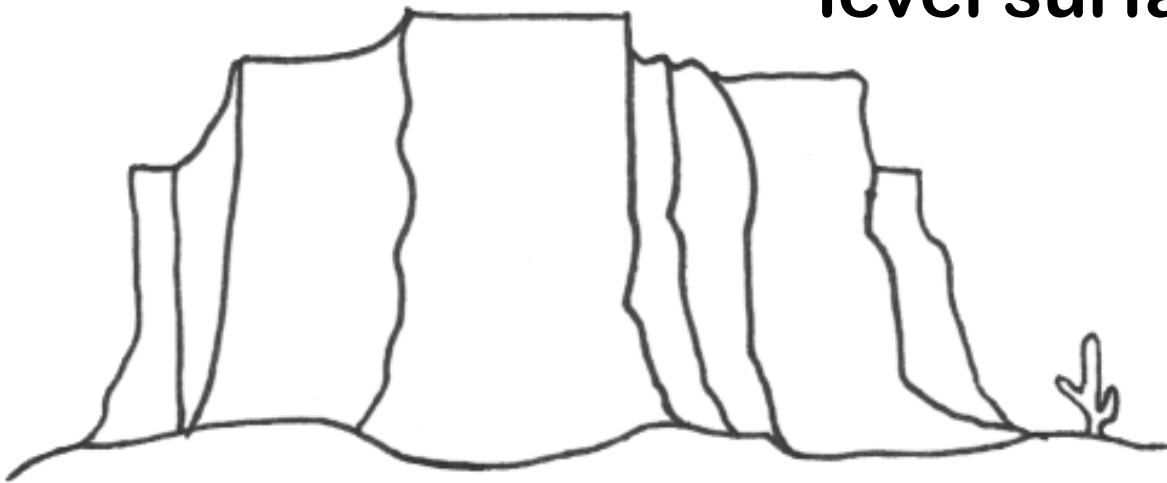


## **Mountains**

**A large  
mound of  
earth, usually  
larger than  
2,000 feet high.**

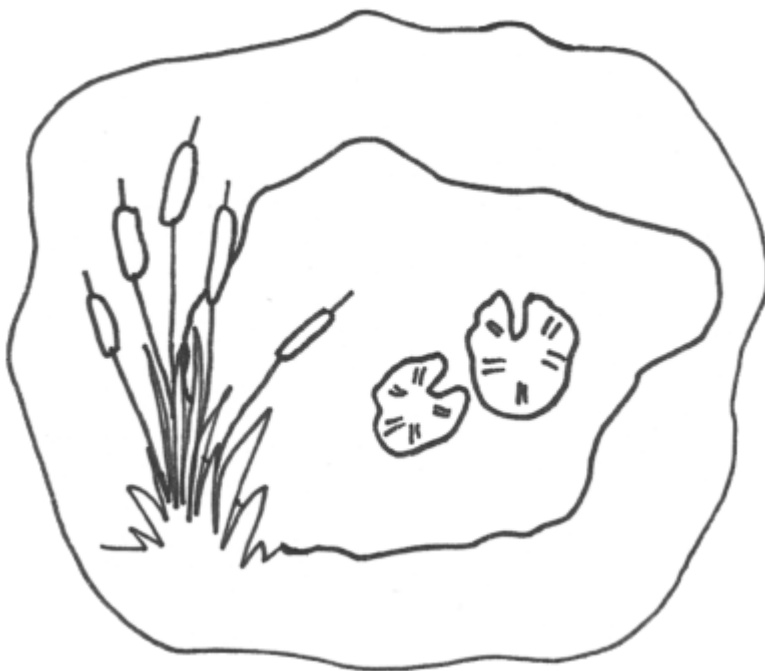
# Plateau

An area of raised land with a level surface.



# Pond


A small body of water, sometimes man-made.





## **River**

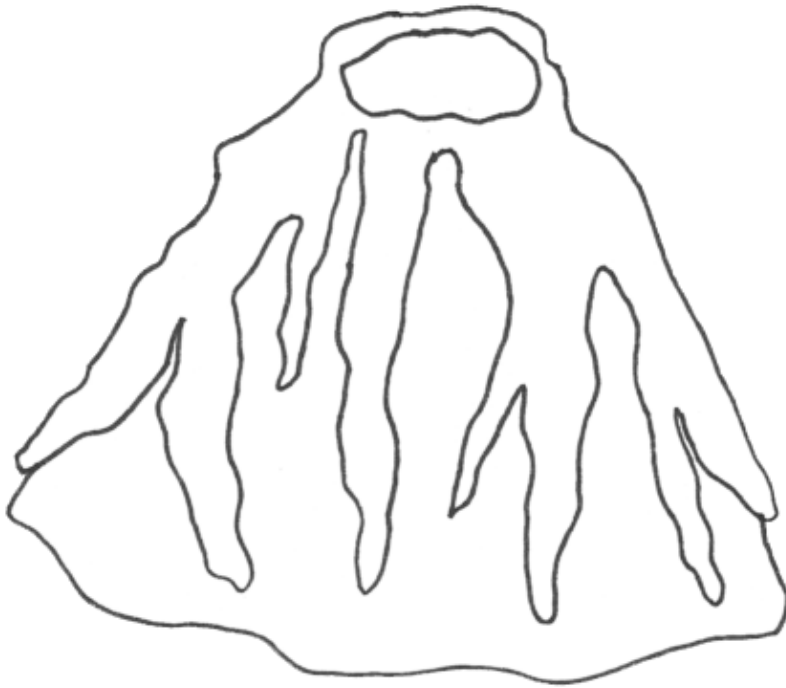
**A large stream  
of water  
flowing in a  
certain course.**



## **Valley**

**A long area of  
land between  
two mountains.**

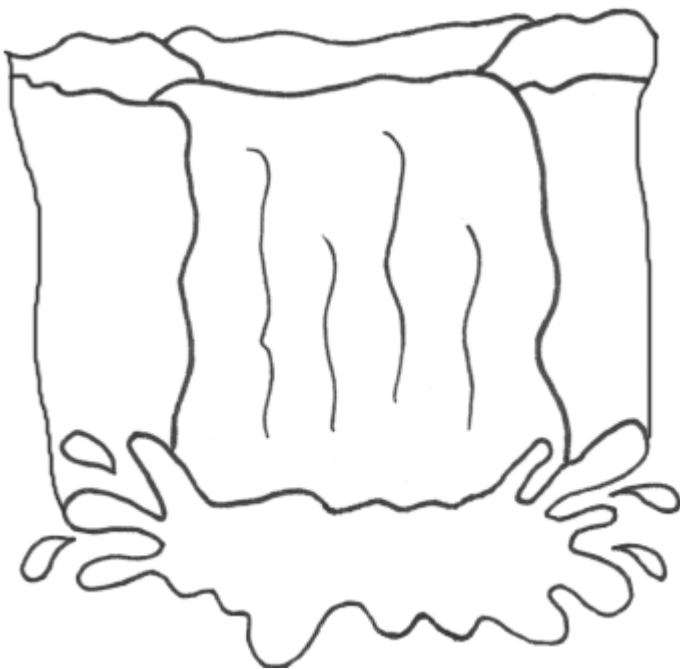




## **Volcano**

**A mountain with a crater at the top through which lava or ash can flow through.**

---



## **Waterfall**

**A steep flow of water from a great height.**